

SCOUTS BSA TROOP 728

Meeting Handout

Wednesday, June 12, 2019

7:00-9:00 PM



June 12: Troop Meeting: SM Conferences & Boards of Review

- Please wear Full Uniforms & Bring Scout Books
- Parents needed to serve on Boards of Review

June 19: Court of Honor: Final Meeting of Year!

June 21-23: High Adventure Trip to the Gunks

Destination: Shawangunk Ridge

Trip Leaders: Daniel Gurdak, ASM

Adam Perez, ASM

Gabriel Florimon, ASM

Contact Info: dgurdak@gmail.com

gabe.florimon@gmail.com / (347) 444-0833

drew0116@gmail.com / (646) 373-7361

Details: [See Attached](#)



June 24: June Troop Committee Meeting

7-8:30pm @ Location TBA

July 10: July Troop Committee Meeting

7-8:30pm / Location TBA

July 7-13: Summer Camp

Destination: Ten Mile River Scout Camp

1481 Crystal Lake Rd

Narrowsburg, NY 12764

Website: tenmileriver.org

Campership: <https://www.bsa-nyc.org/campership>



Follow Troop 728 on Social Media!

Website: www.troop728.org

Facebook: www.facebook.com/troop728

Twitter: [@troop728](https://twitter.com/troop728)

Instagram: [scouts728](https://www.instagram.com/scouts728)

Telephone: (646) 543-6728



Note: Please forgive any errors or omissions.

Trip: Gunks Area Hiking and Climbing Trip (expected 5-10 mile hike)

Dates: June 21-23, 2019

Depart: 7 pm, Friday, June 21

Return: 3pm, Sunday, June 23

Estimated Cost: \$20-25\$ per person (includes \$10 entry for climbing)

Location/s:

- **Hiking:** LongPath Trail/ Shawangunk Ridge Trail (starting at Shawangunk Ridge State Forest to Roosa State Forest/ Wurtsboro Ridge State Forest)
- **Climbing Location:** Peter's Kill

Trip Learning Objectives:

Leave no Trace, Orienteering, Backpacking, Camping, Climbing

Itinerary:

Friday, June 21

- Drive to Shawangunk Ridge State Forest; park at, "Route 52 Parking Area (41.66693°N, 74.404012°W)"-
<https://maps.google.com/maps?daddr=41.66693,-74.404012>
- Set up camp at suitable site between parking lot and LongPath trail (there are no designated camp grounds but we can set up wherever as long as we follow Leave no Trace).
- Adults will drop cars at "bailout" and destination parking lots

Saturday, June 22

- Start hike in, "Shawangunk Ridge State Forest"
 - o follow yellow trail to LongPath trail
- Follow LongPath trail South to, "Roosa State Forest", with additional loops if time/ energy allows
- If time (and energy) allows for more, hike further south into Wurtsboro Ridge State Forest and back track to Roosa State Forest
- Camp in Roosa State Forest; about ½ mile away from: "Plank Road (Fire Tower Road) Parking Area, at the end of Plank Road: (41.616728°N, 74.425445°W)"-
<https://maps.google.com/maps?daddr=41.616728,-74.425445>
- Adults will pick up all cars and park at Plank Road lot

Sunday, June 23

- After early breakfast, 30 min drive to Peter's Kill climbing area; Note- \$10 entry per person
- Hike the loop around the upper and lower trail (great views from upper trail); Adam/Daniel will set up a couple of climbs and a repel
- Leave early afternoon

Links:

Shawangunk Ridge State Forest: <https://www.dec.ny.gov/lands/103454.html>












Roosa Gap State Forest: <https://www.dec.ny.gov/lands/104048.html>

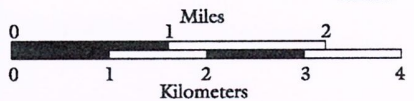
Wurtsboro Ridge State Forest: <https://www.dec.ny.gov/lands/103463.html>

Peter's Kill: <https://rockclimbingpeterskill.com/about/minnewaska-state-park-preserve>

PLAN

Shawangunk Ridge Trail Map 3 2016

- Shawangunk Ridge Trail  2"x3" blue blaze
- Long Path  2"x4" aqua blaze
- Blue DEC disks mark these trails on NY state land.
- Marked trails (trail color)    
- Parking, road parking  
- Train station 
- Campground 
- Public open space 



Copyright © 2016 New York-New Jersey Trail Conference, Inc.

This map is provided to hikers as a courtesy by the New York-New Jersey Trail Conference. To obtain our full-featured hiking maps and guidebooks, learn more about the volunteers who maintain this trail and helped to produce this trail map, or inquire about our organization in general, visit www.nynjtc.org or telephone 201.512.9348.



Shawangunk Ridge Trail

Map 3 2016

Shawangunk Ridge Trail

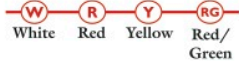


Long Path



Blue DEC disks mark these trails on NY state land.

Marked trails (trail color)



Parking, road parking



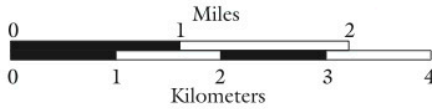
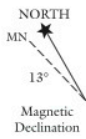
Train station



Campground



Public open space

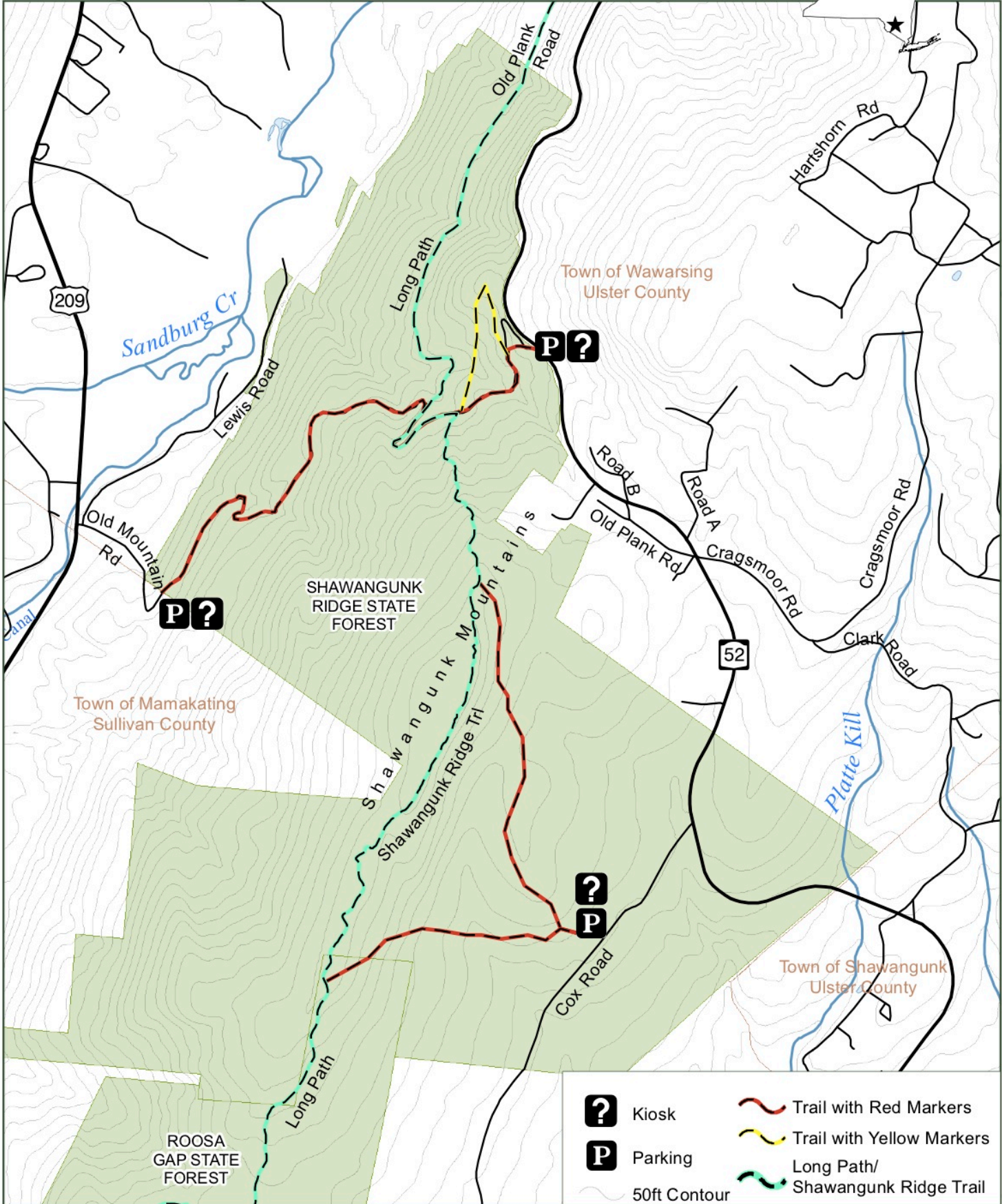


Copyright © 2016 New York-New Jersey Trail Conference, Inc.

This map is provided to hikers as a courtesy by the New York-New Jersey Trail Conference. To obtain our full-featured hiking maps and guidebooks, learn more about the volunteers who maintain this trail and helped to produce this trail map, or inquire about our organization in general, visit www.nynjtc.org or telephone 201.512.9348.



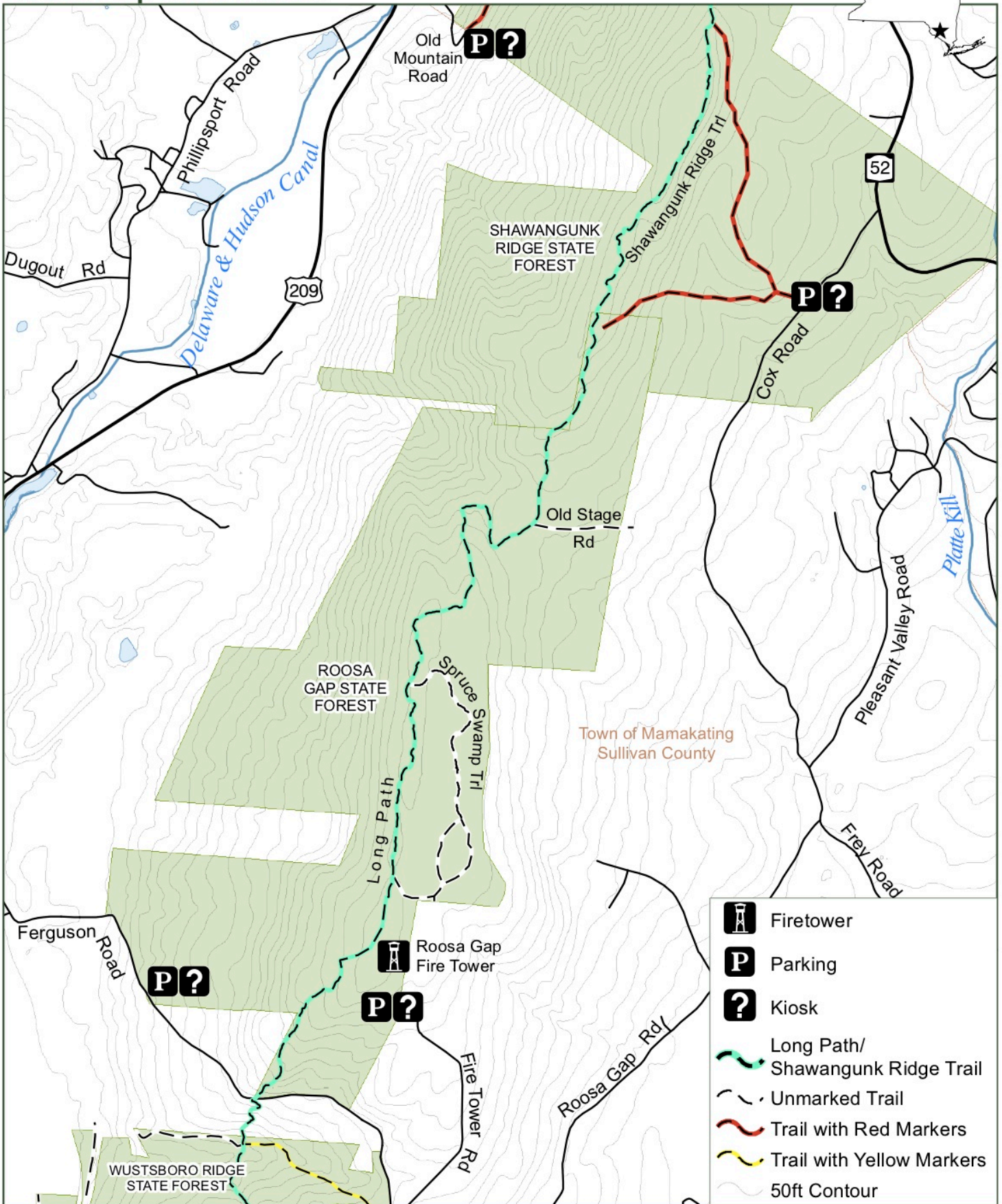
Shawangunk Ridge State Forest











	Kiosk		Trail with Red Markers
	Parking		Trail with Yellow Markers
	50ft Contour		Long Path/ Shawangunk Ridge Trail




Roosa Gap State Forest



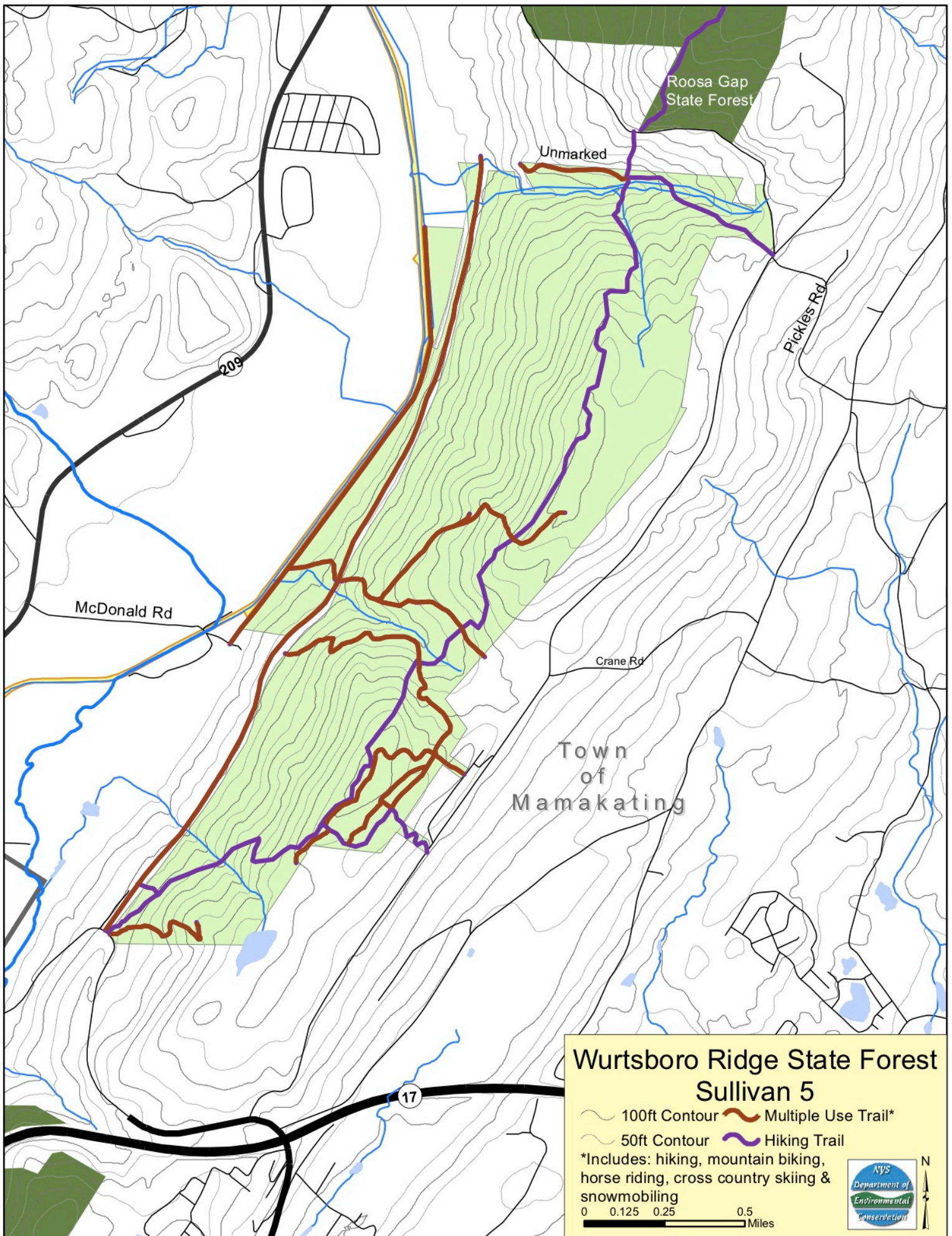
-  Firetower
-  Parking
-  Kiosk
-  Long Path/
Shawangunk Ridge Trail
-  Unmarked Trail
-  Trail with Red Markers
-  Trail with Yellow Markers
-  50ft Contour



Department of
Environmental
Conservation



Sullivan County



Roosa Gap State Forest

Unmarked

209

McDonald Rd

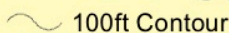
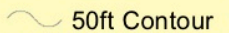
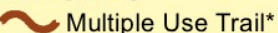
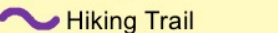
Pickles Rd

Crane Rd

Town of Mamakating

17

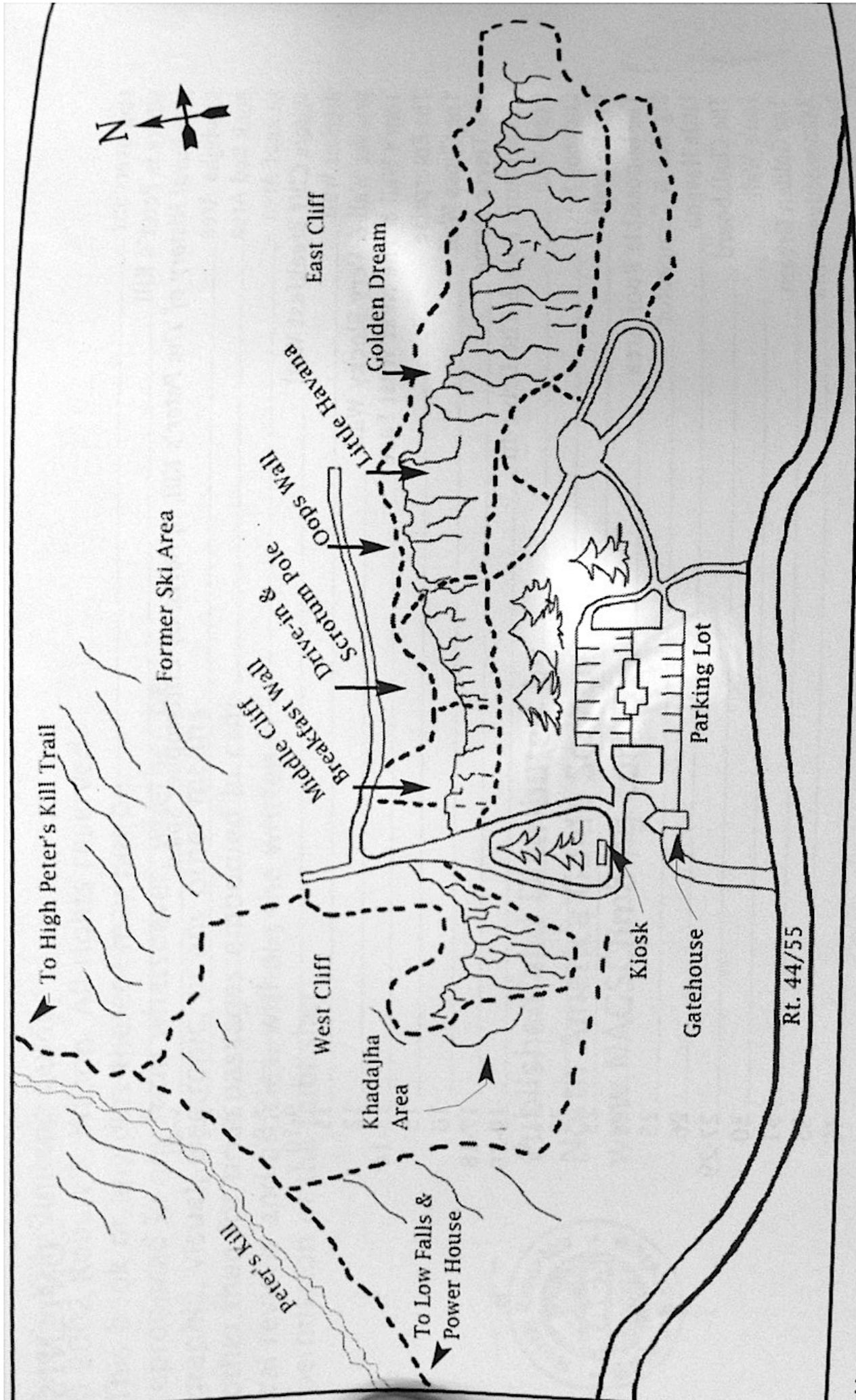
Wurtsboro Ridge State Forest Sullivan 5

-  100ft Contour
-  50ft Contour
-  Multiple Use Trail*
-  Hiking Trail

*Includes: hiking, mountain biking, horse riding, cross country skiing & snowmobiling

0 0.125 0.25 0.5 Miles





To High Peter's Kill Trail

Former Ski Area

East Cliff

Golden Dream

Little Havana

Oops Wall

Drive-in & Scrum pole

Breakfast Wall

West Cliff

Khadajha Area

To Low Falls & Power House

Kiosk

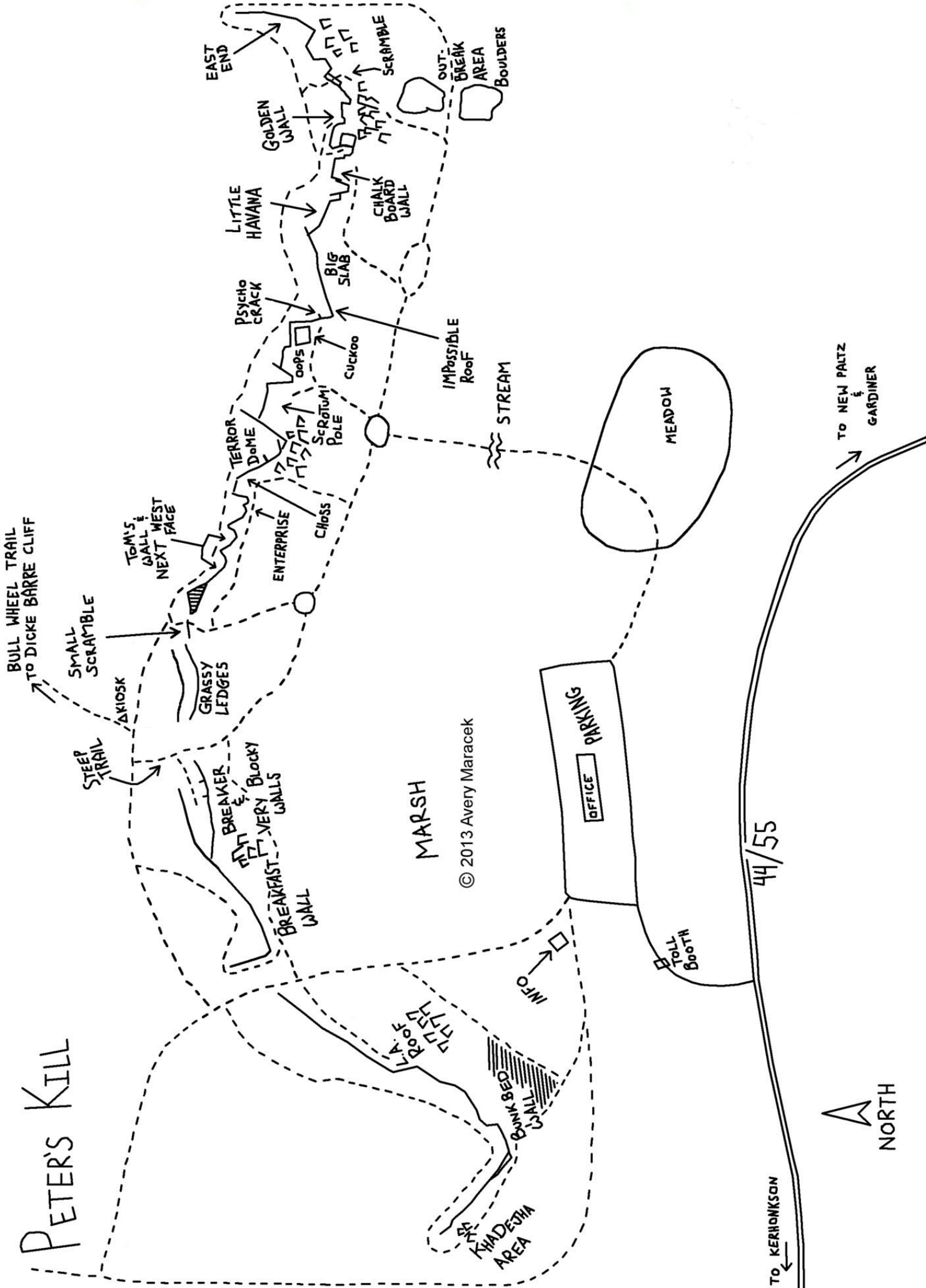
Gatehouse

Parking Lot

Rt. 44/55

Peter's Kill

PETER'S KILL



© 2013 Avery Maracek



TO KERONKSON

44/55

MEADOW

STREAM

IMPOSSIBLE Roof

MARSH

PARKING

OFFICE

INFO

TOLL Booth

TO NEW PAITZ & GARDINER

TO KHADETHA AREA

L.A. ROOF

BREAKFAST WALL

BREAKER & VERY BLOCKY WALLS

GRASSY LEDGES

TOM'S WALL & NEXT WEST FACE

SMALL SCRAMBLE

BULL WHEEL TRAIL TO DICKE BARRE CLIFF

AKIOSK

TERROR DOME

ENTERPRISE

CLASS

COOPS

SCRATUMI POLE

Cuckoo

BIG SLAB

CHALK BOARD WALL

LITTLE HAVANA

PSYCHO CRACK

GOLDEN WALL

EAST END

SCRAMBLE

OUT-BREAK AREA

BOULDERS